

**TOURISM UPDATES**

[www.hawaii tourism authority.org/news/special-alert/](http://www.hawaii tourism authority.org/news/special-alert/)

**HELPFUL LINKS**

Hawai'i County Civil Defense → [www.hawaii county.gov/active-alerts](http://www.hawaii county.gov/active-alerts)

Hawai'i County Eruption Map → <https://goo.gl/i7RbrB>

Hawaiian Volcano Observatory / USGS → <https://on.doi.gov/2FEPVbM>

Volcano Watch Updates → <https://on.doi.gov/2r8G4zE>

Hawai'i Volcanoes National Park → <https://www.nps.gov/havo/planyourvisit/lava2.htm>

Volcanic Ash Guide → <https://bit.ly/2lJlqBV>

SO2 Measurement Map, Department of Health → <http://hiso2index.info/>

General Air Quality / Air Now → <https://bit.ly/2l33ixd>

State of Hawai'i Interagency Vog Info Dashboard → [www.ivhnh.org/vog](http://www.ivhnh.org/vog)

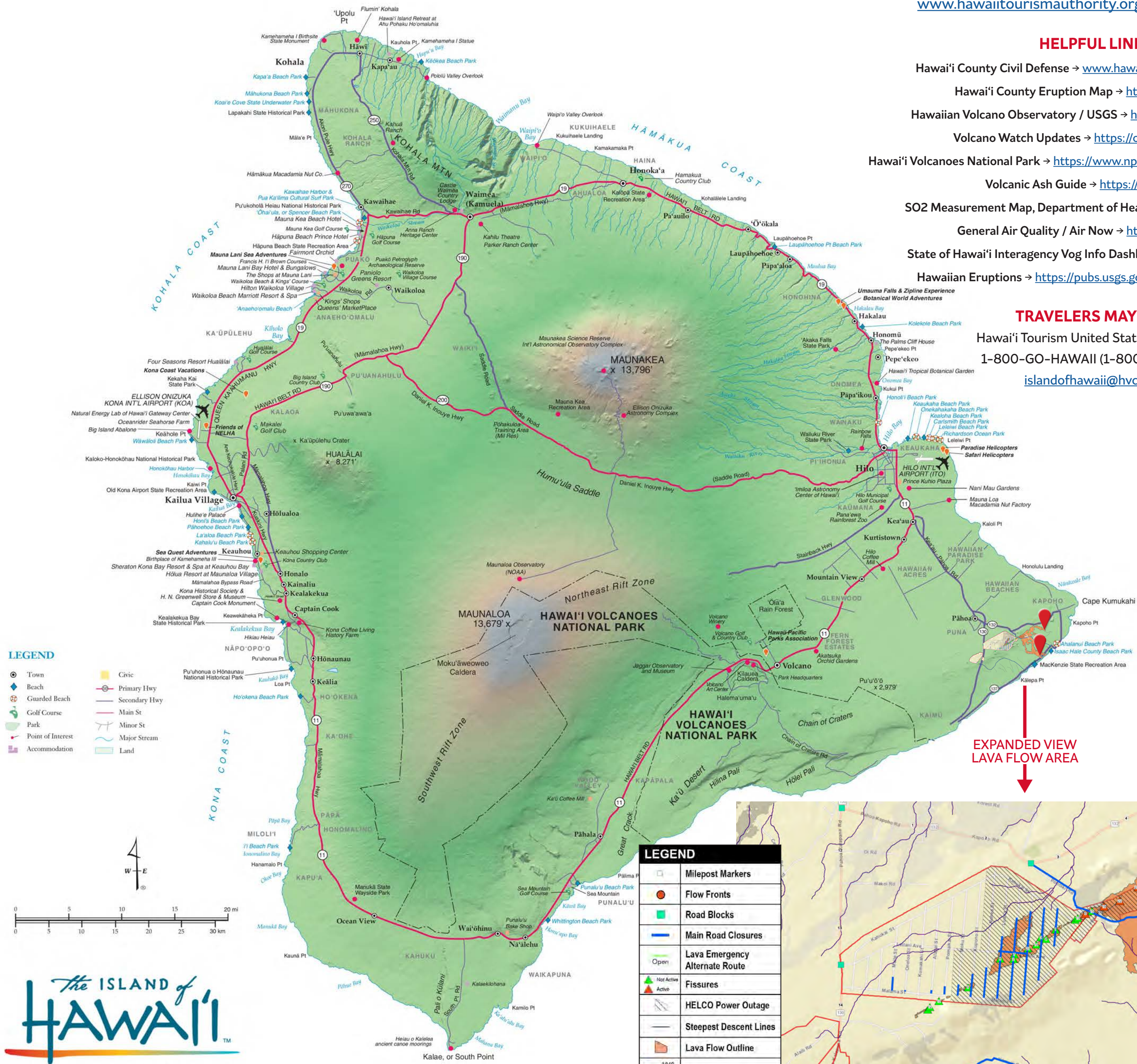
Hawaiian Eruptions → <https://pubs.usgs.gov/gip/hawaii.page26.html>

**TRAVELERS MAY CALL**

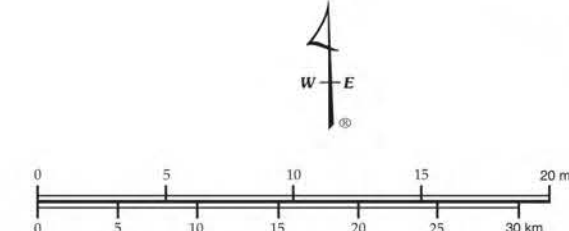
Hawai'i Tourism United States Call Center

1-800-GO-HAWAII (1-800-464-2924)

[islandofhawaii@hvcb.org](mailto:islandofhawaii@hvcb.org)



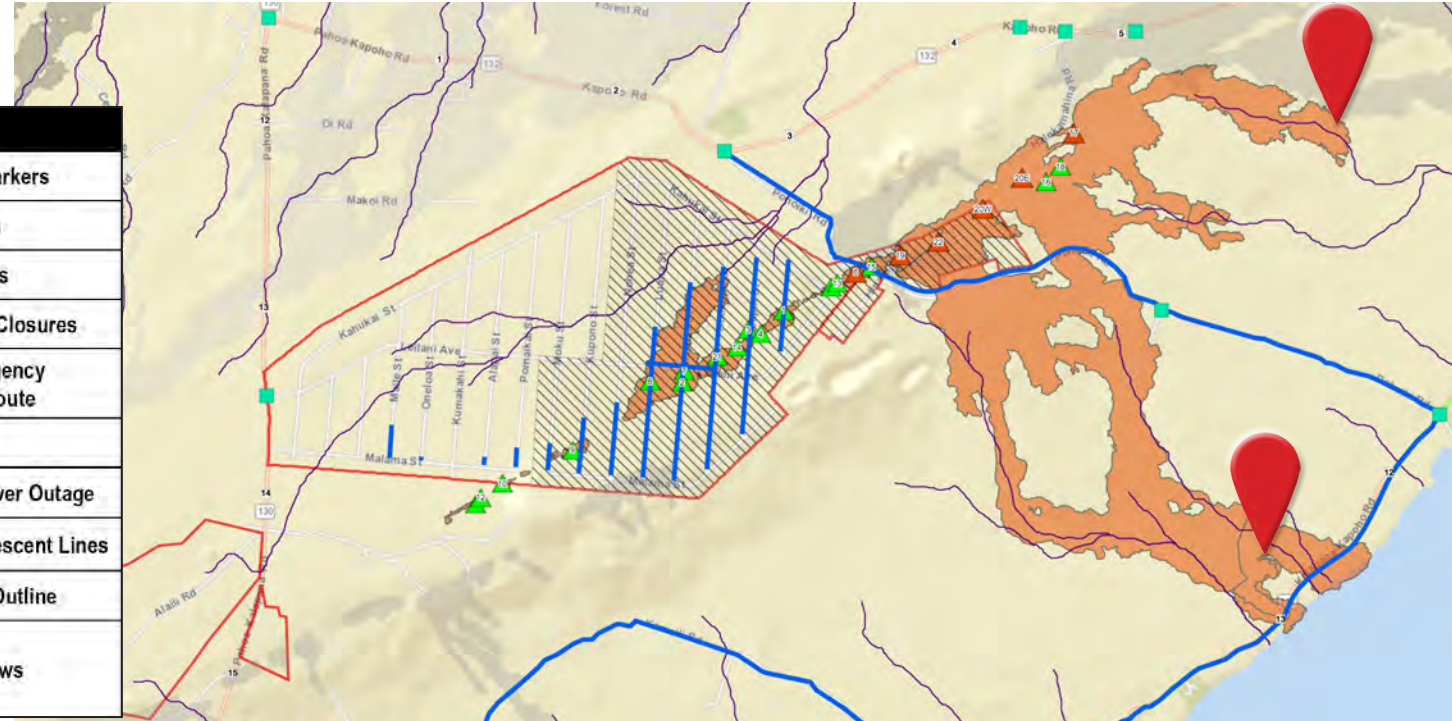
- LEGEND**
- Town
  - ◆ Beach
  - ◐ Guarded Beach
  - ⬮ Golf Course
  - ⬮ Park
  - Point of Interest
  - Accommodation
  - Civic
  - Primary Hwy
  - Secondary Hwy
  - Main St
  - Minor St
  - Major Stream
  - Land



*The ISLAND of*  
**HAWAII**  
One of the HAWAIIAN ISLANDS

**LEGEND**

<span style="color: black;">□</span>	Milepost Markers
<span style="color: red;">●</span>	Flow Fronts
<span style="color: green;">■</span>	Road Blocks
<span style="color: blue;">—</span>	Main Road Closures
<span style="color: green;">—</span>	Lava Emergency Alternate Route
<span style="color: green;">▲</span>	Fissures
<span style="color: red;">▲</span>	Hot Active
<span style="color: red;">▲</span>	Active
<span style="color: black;">—</span>	HELCO Power Outage
<span style="color: black;">—</span>	Steepest Descent Lines
<span style="color: orange;">—</span>	Lava Flow Outline
1840	Historic Flows
1955	
1960	



**EXPANDED VIEW  
LAVA FLOW AREA**

\*Eruption overlay map provided by County of Hawai'i (see link above)